

**PRINCE CONSORT BANK**  
7°53'47.87"N, 109°58'28.53"E

**Geographic area**

Prince Consort Bank, a collection of submerged oceanic coral platforms in the southwestern part of the Spratlys, may have once been located on an atoll with a lagoon. It is just over 200NM southeast of the coastline of mainland Vietnam and over 300NM southwest and northwest of the islands of Palawan and Borneo, respectively. There is no shallow geographic feature nearby. The closest coral formations are deeper (yet visible): Prince of Wales Bank and Grainger Bank, 26NM and 28-30NM northeast and east, respectively. Prince Consort Bank extends close to 20km along its north-south axis and over 14km over its west-east axis.

**Land area above water**

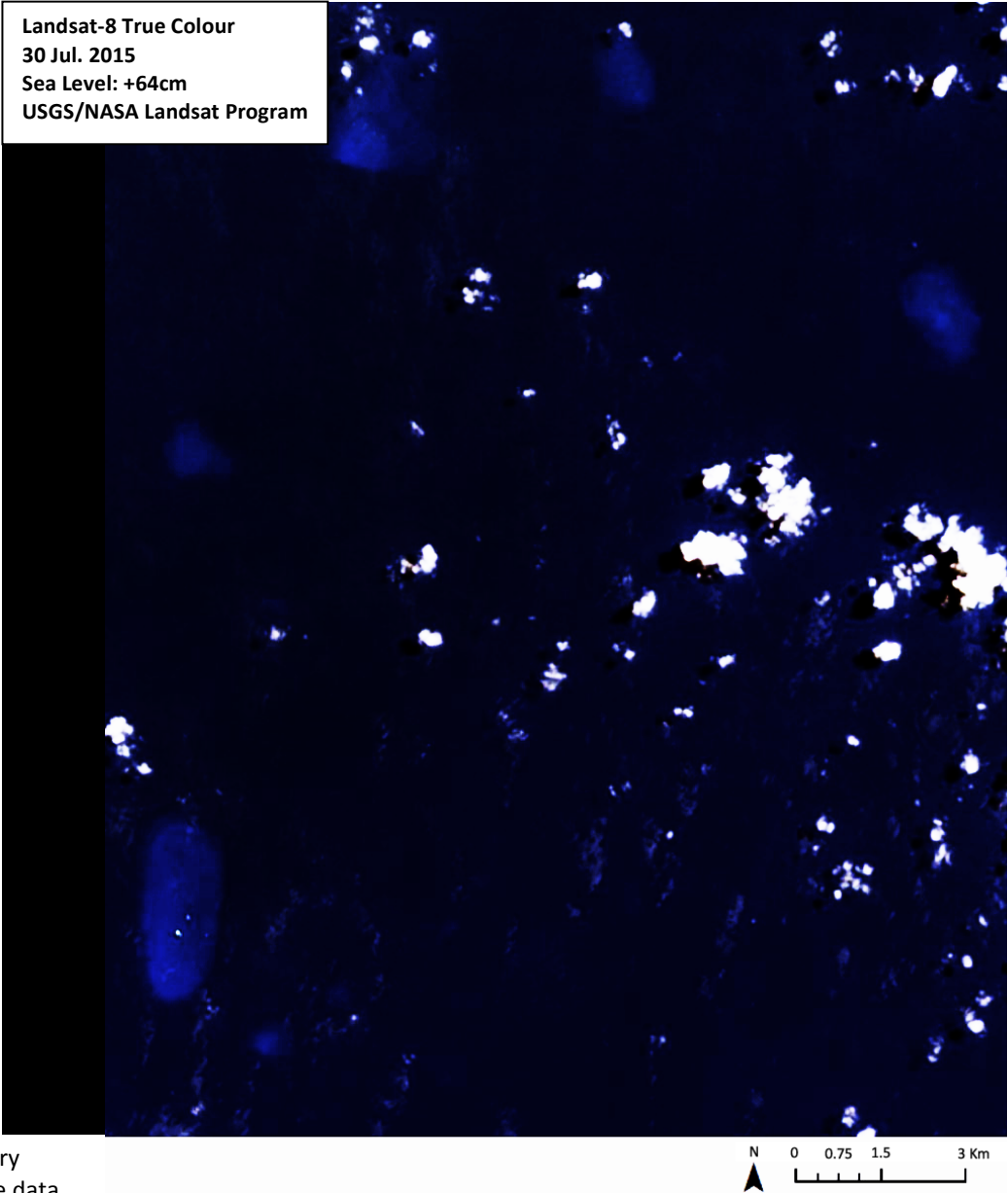
There are no visible above-water land areas on this bank.

**Human infrastructure**

Two offshore structures connected by a 30m-long bridge are visible on the southern part of this bank when zooming in on high resolution satellite imagery. A helipad can be observed on the top of each of them.

**Intertidal and submerged area**

The total aerial coverage of the visible coral platforms is 9.53km<sup>2</sup>. The bank is too deep to reliably derive bathymetry from the satellite data captured when the sea level is estimated to have been 64cm above Mean Sea Level. However, estimates are that it is more than 15m deep.



7°53'47.87"N, 109°58'28.53"E

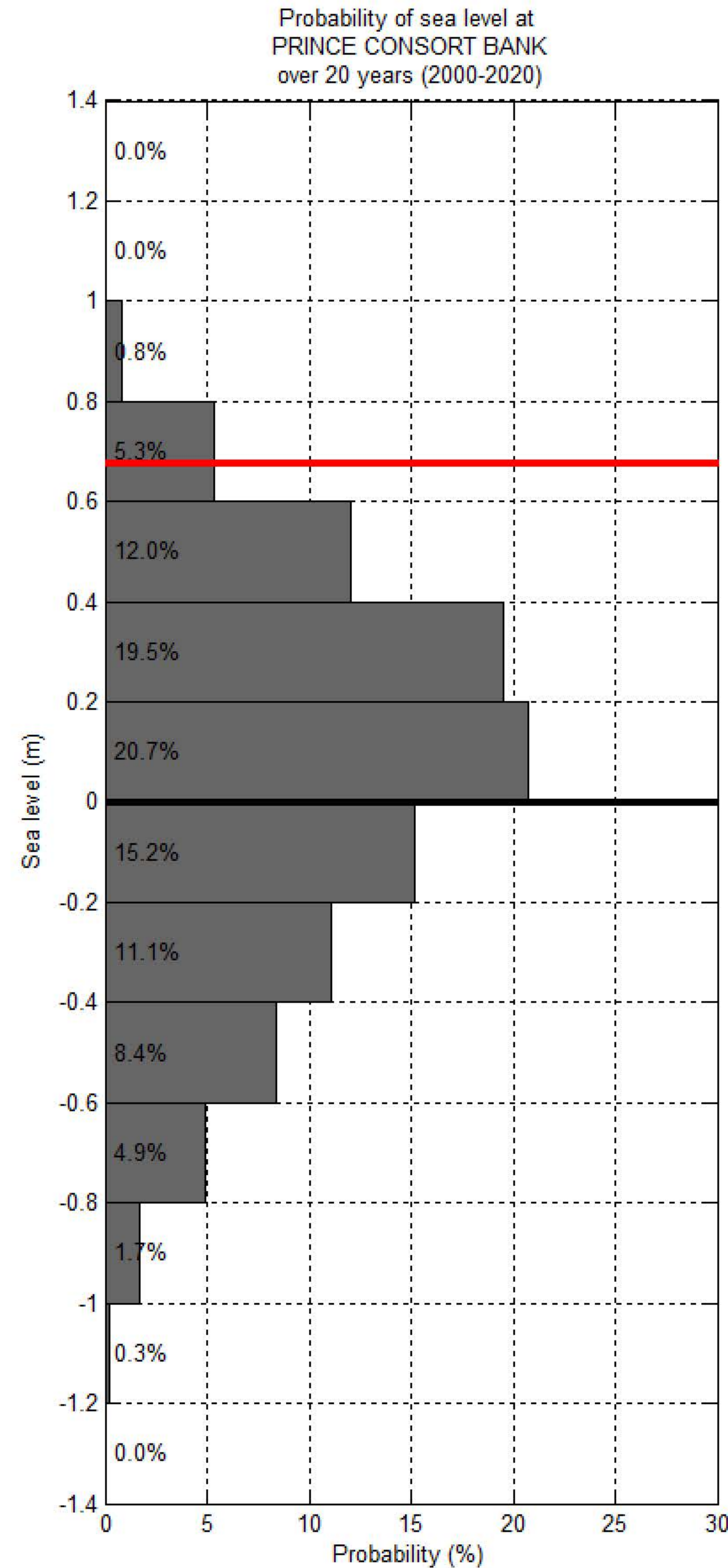
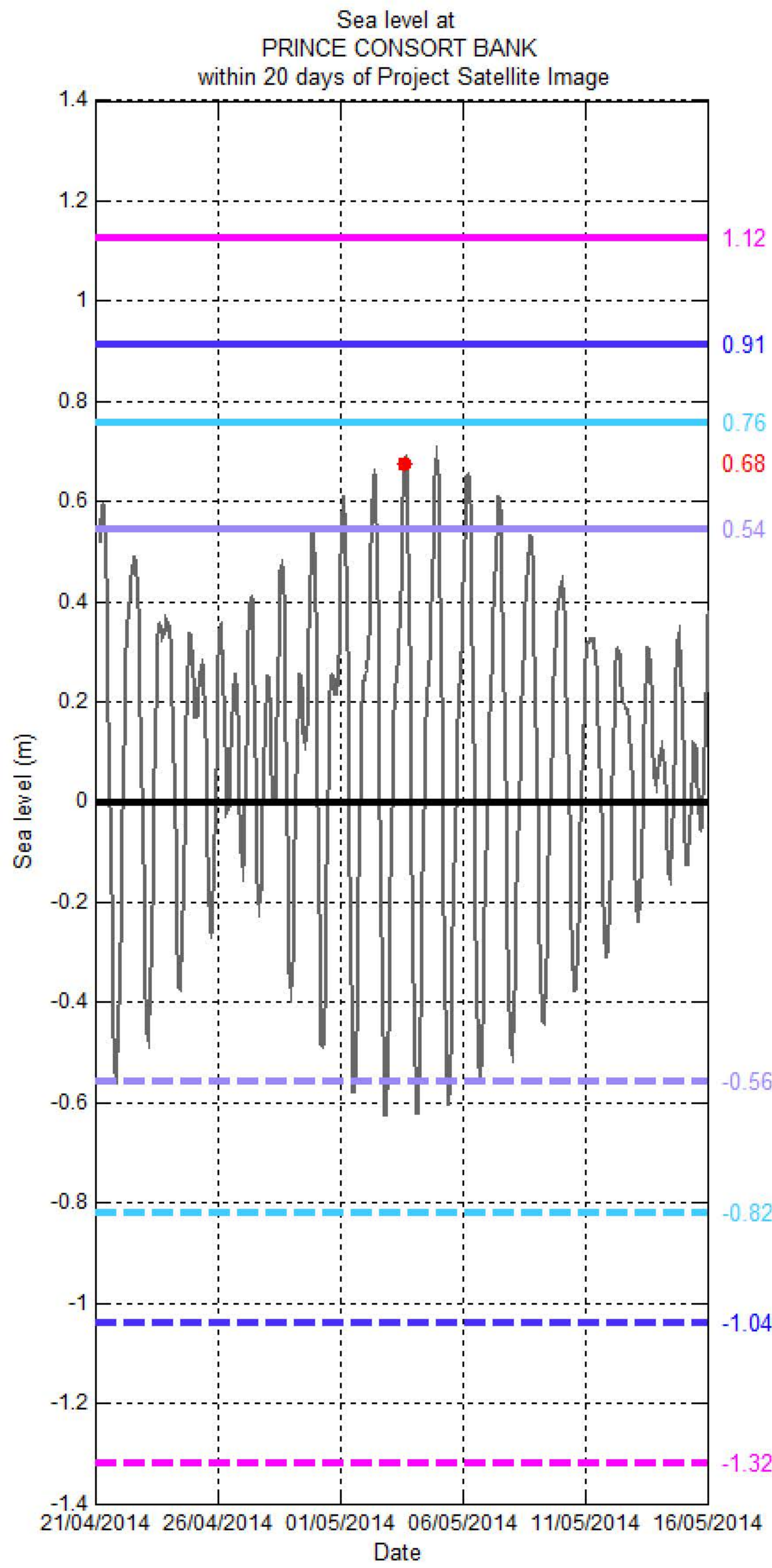
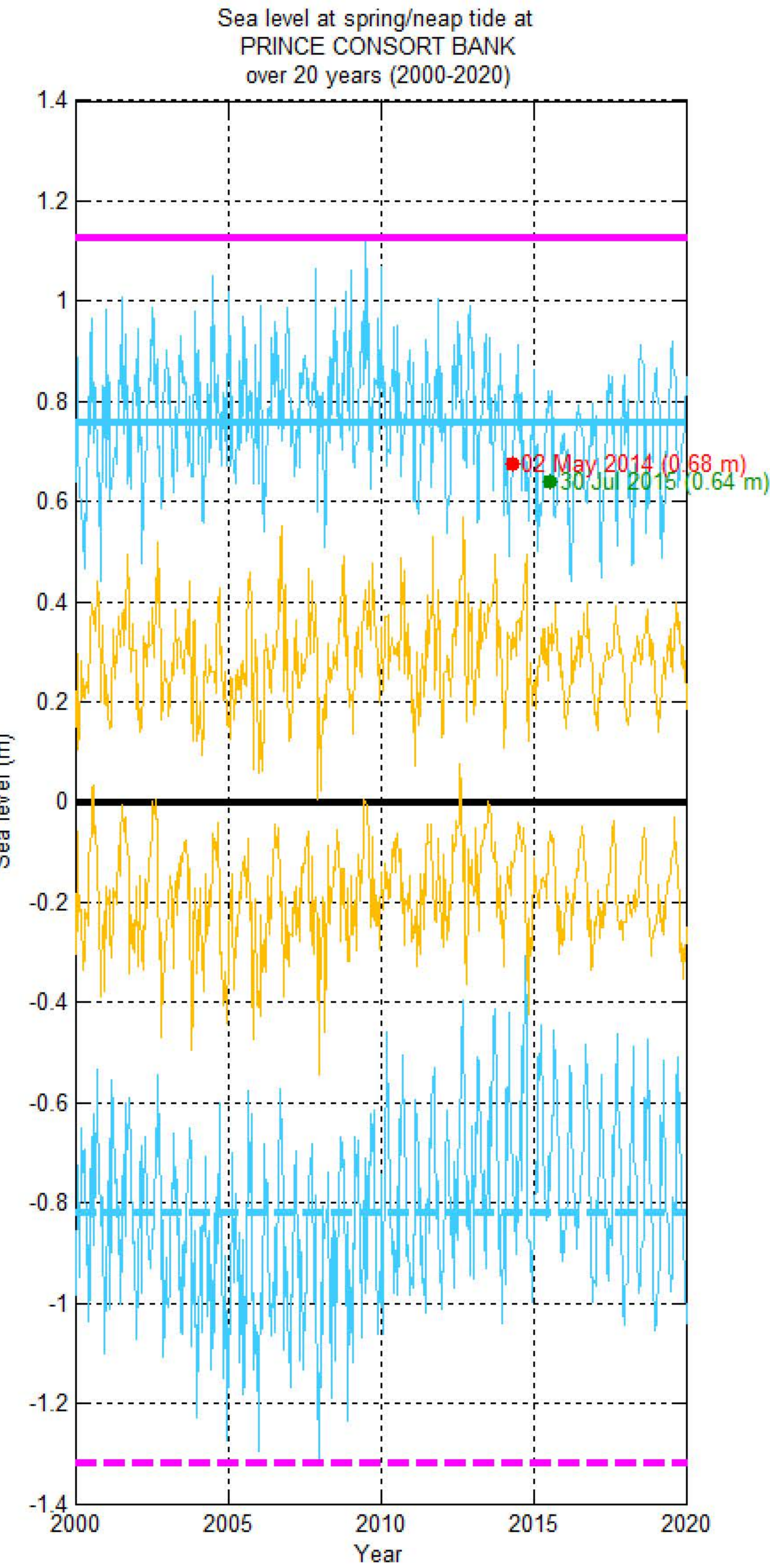
## Habitat Classification and Land Cover Map





Sea level (SL) at PRINCE CONSORT BANK

[7°53'47.87"N, 109°58'28.53"E]



Hourly sea level SL at spring tide SL at Mean High Water Spring SL at highest tide of the year SL at Mean Higher High Water SL at Highest Astronomical Tide Project Satellite Image  
Mean Sea Level SL at neap tide SL at Mean Low Water Spring SL at lowest tide of the year SL at Mean Lower Low Water SL at Lowest Astronomical Tide Google Earth and Landsat satellite images